GAZA STRIP ACCESS AND MOVEMENT – APRIL 2019

OCHA

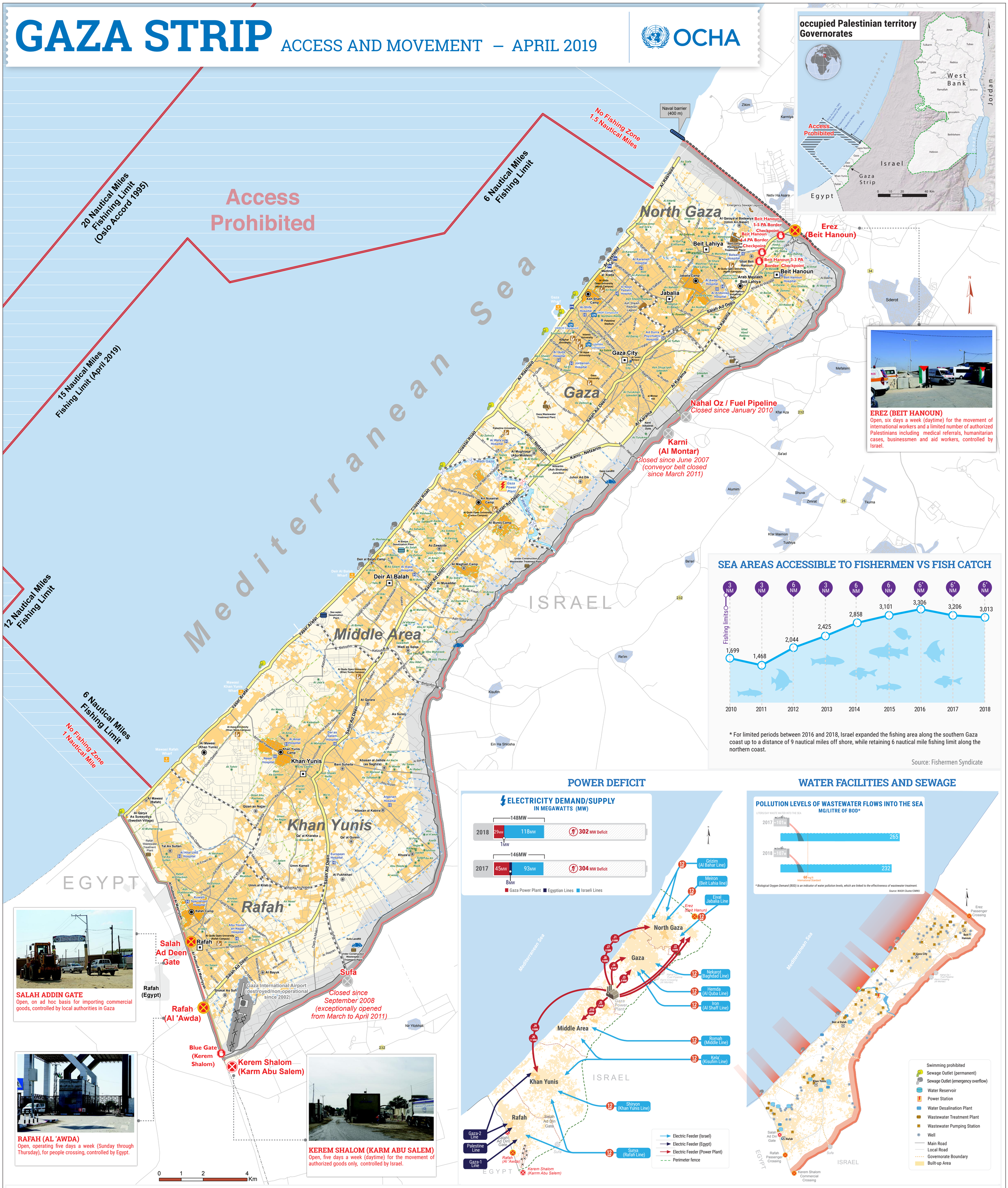

EREZ (BEIT HANOUN)
Open, six days a week (daytime) for the movement of international workers and a limited number of authorized Palestinians including medical referrals, humanitarian cases, businessmen and aid workers, controlled by Israel.

SALAH ADDIN GATE
Open, on ad hoc basis for importing commercial goods, controlled by local authorities in Gaza

RAFAH (AL 'AWDA)
Open, operating five days a week (Sunday through Thursday), for people crossing, controlled by Egypt.

KEREM SHALOM (KARM ABU SALEM)
Open, five days a week (daytime) for the movement of authorized goods only, controlled by Israel.

SEA AREAS ACCESSIBLE TO FISHERMEN VS FISH CATCH

* For limited periods between 2016 and 2018, Israel expanded the fishing area along the southern Gaza coast up to a distance of 9 nautical miles off shore, while retaining 6 nautical mile fishing limit along the northern coast.

Source: Fishermen Syndicate

POWER DEFICIT

WATER FACILITIES AND SEWAGE

GAZA STRIP KEY FACTS[1]

Land Area
365 km²

Population
1,912,267

Registered Refugees
1,435,616
Source: UNRWA as of 31 December 2016

Unemployment Rate
52%
Source: PCBS 2018

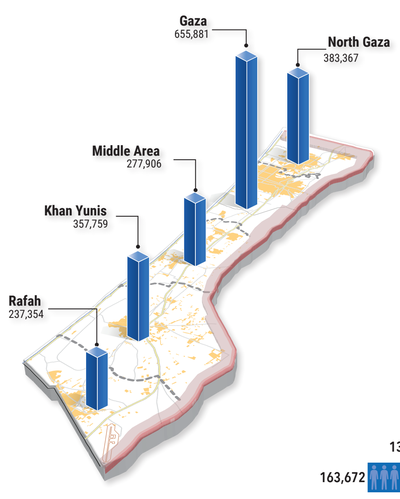

GAZA STRIP POPULATION AND AGE DISTRIBUTION[2]

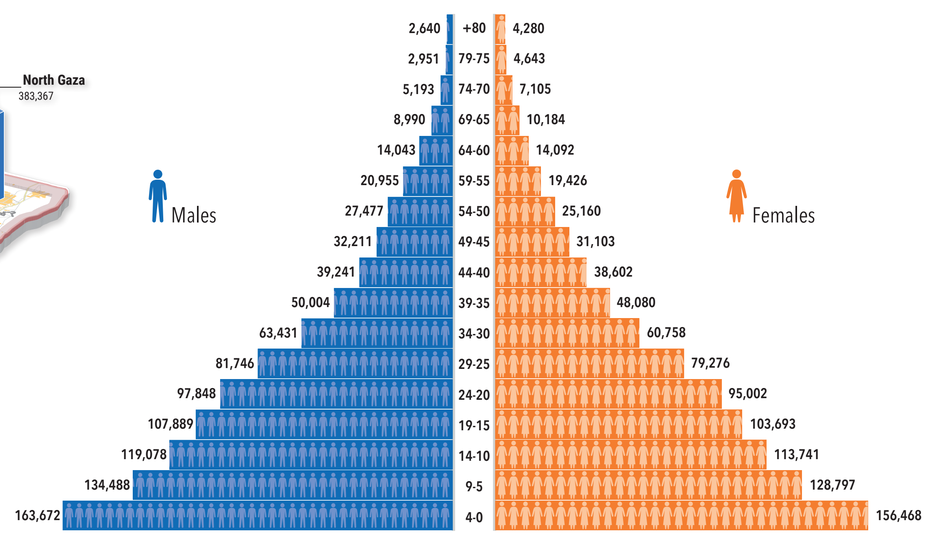

MAP LEGEND

CROSSING POINTS
- Open
- Closed but open for exceptional cases
- Closed

CLOSED AND RESTRICTED AREAS
- No-go Zone (0 - 100 metres)
- Access permitted on foot and for farmers only (100-300 metres).
- Risk zone (300-1000) metres.

FENCES AND BARRIERS
- Concrete Wall
- Double Wired Fence
- Wired Fence
- Effective Fishing Limit

ROADS
- Main Road
- Local Road
- Track

LOCATIONS
- UN Compound
- Damaged Road Bridge
- Road Bridge
- Hospital
- Hotel Area
- Wastewater Desalination Plant
- Landfill
- Built-up Area
- Refugee Camp
- Governorate Boundary
- Municipal Boundary
- Neighbourhood Boundary
- Main City
- Wastewater Treatment Plant
- Sewage Outlet (Constant Use)
- Sewage Outlet (Overflow Only)
- Wharf
- Palestinian Checkpoint
- Water Desalination Plant
- Sea water Desalination Plant
- over 50,000
- 2,001 to 50,000
- 1,001 to 2,000
- under 1,000
- Neighbourhood

ISRAEL
- Israeli Built-up Areas
- Roads

EGYPT
- Built-up Areas
- Roads

OCHA oPt
United Nations Office for the Coordination of Humanitarian Affairs - occupied Palestinian territory
Cartography: OCHA oPt Information Management unit
Production Date: April 2019
Base data and statistics: OCHA, JRC, PA-MOPIC, PCBS
For comments contact imu@ochaopt.org or tel. +972 (0)2 582-9962
www.ochaopt.org

MAP IS PROVIDED FREE OF CHARGE NOT FOR SALE

1, 2 Source: PCBS 2018 unless otherwise specified

The designations employed and the presentation of material on this map do not imply the expression of any opinion whatsoever on the part of the Secretariat of the United Nations concerning the legal status of any country, territory, city or area or of its authorities, or concerning the delimitation of its frontiers or boundaries. Reproduction and/or use of this material is only permitted with express reference to "United Nations OCHA oPt" as the source.